













From Lowell Ma/ NH / Maine / Northern Ma.

<b>I-495 S</b> 46.2 mi	<b>51 mins</b>
<a href="#">I-90 W</a> 56.3 mi	1 hour 3 mins








-  Lowell, MA 
1. Head **west** on **Gallagher Square** toward **Thorndike St**  144 ft
  2. Turn **right** at **Thorndike St** 0.1 mi
  3. Turn **left** onto the **Lowell Connector** ramp to **US 3/I-495**  0.2 mi
  4. Continue straight  1.6 mi
  5. Take exit **2B-2A** for **Lowell Connector/I-495/US-3** toward **Worcester**  0.5 mi
  6. Follow signs for **I-495** and merge onto **I-495 S**  23.9 mi
  7. Take exit **25B** to merge onto **I-290 W** toward **Worcester** 18.5 mi
  8. Take exit **9** for **Auburn St** toward **Auburn**  0.2 mi
  9. Turn **left** at **Auburn St**  0.7 mi
  10. Slight **left** at **Millbury St**  0.5 mi
-  26 Millbury St  
Auburn, MA 01501 

## From Boston Ma and all points East



Boston, MA



1. Head **west** on **Court St** toward **Boston Pl**  486 ft
2. Turn **left** at **Tremont St**  0.9 mi
3. Turn **right** at **Marginal St**  0.2 mi
4. Take the **I-90/Mass Pike** ramp  0.1 mi
5. Merge onto **I-90 W** 39.7 mi  
**Toll road**
6. Take exit **10A** for **US-20** toward **Providence/MA-146/Worcester**  0.9 mi  
**Toll road**
7. Keep **left** at the fork, follow signs for **WESTBOROUGH/Auburn/US-20** 167 ft  
**Partial toll road**
8. Turn **left** at **Rte-20 Conn** 0.3 mi
9. Turn **left** at **SW Cutoff/US-20**  2.1 mi  
Continue to follow US-20
10. Turn **right** at **Millbury St**  0.2 mi







26 Millbury St  
Auburn, MA 01501












## From Cape Cod / RI

 I-495 N

1. Head **northwest** on **I-495 N** 24.6 mi
2. Take exit **22** for **I-90/Mass. Pike** 1.1 mi  
Toll road
3. Merge onto **I-90 W**  12.0 mi  
Toll road
4. Take exit **10A** for **US-20** toward **Providence/MA-146/Worcester**  0.9 mi  
Toll road
5. Keep **left** at the fork, follow signs for **WESTBOROUGH/Auburn/US-20** 167 ft  
Partial toll road
6. Turn **left** at **Rte-20 Conn** 0.3 mi
7. Turn **left** at **SW Cutoff/US-20**  2.1 mi  
Continue to follow US-20
8. Turn **right** at **Millbury St**  0.2 mi

 26 Millbury St   
Auburn, MA 01501

## From CT / Harford Area

-  Hartford, CT 
- 
1. Head **north** on **Main St** toward **Pratt St**  0.2 mi
  2. Take the 3rd **right** onto **Morgan St**  0.2 mi
  3. Take the ramp onto **I-84 E/US-44 E/US-6 E**  43.1 mi  
Continue to follow I-84 E  
**Partial toll road**  
Entering Massachusetts
  4. Take the exit onto **I-90 E/Massachusetts Turnpike E** toward **Boston** 11.5 mi  
**Toll road**
  5. Take exit **10** for **I-395/I-290** toward **Worcester**  0.9 mi  
**Partial toll road**
  6. Follow signs for **Norwich Ct/I-395** and merge onto **I-395 S** 0.3 mi
  7. Take exit **6A** to merge onto **US-20/Washington St** toward **MA-146/Auburn**  2.2 mi
  8. Turn **left** at **Millbury St**  0.2 mi
-  26 Millbury St  
Auburn, MA 01501 